

# Gamlingay Neighbourhood Plan

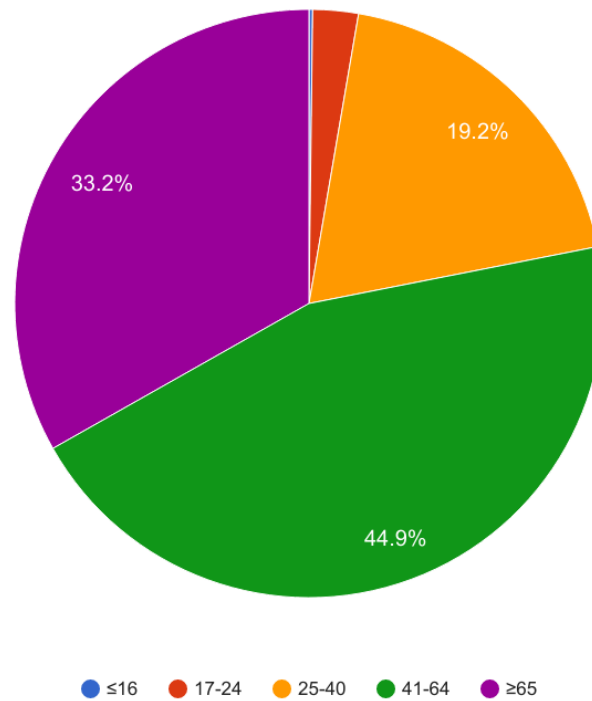
Summary 2016-17 and Resident  
survey results

# Agenda

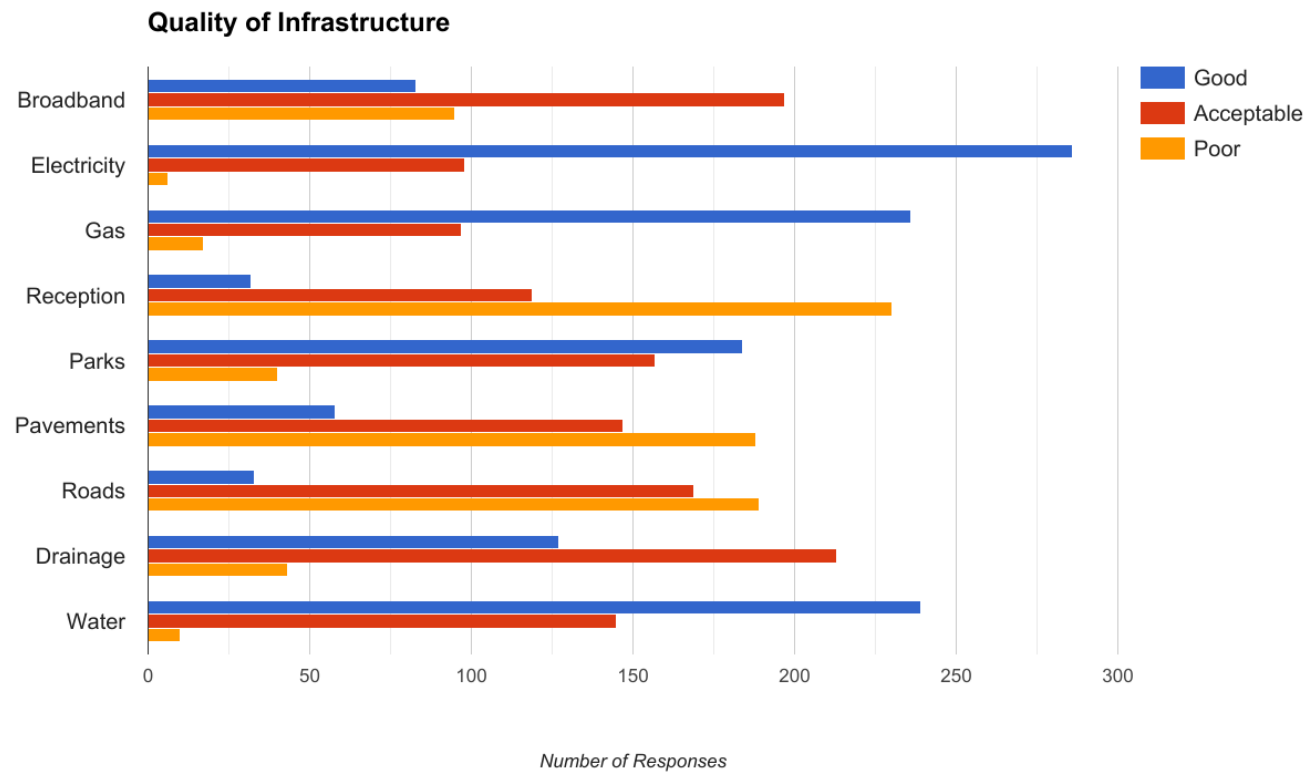
1. Introduction – by Chair Mrs S Groom
2. Purpose of the meeting
3. Summary of the main findings of the village survey and action points resulting – presentation
4. Sub group themes from the survey –
  - a)Environment and transport – Chris Barker,
  - b)Housing – Kirstin Rayner,
  - c)Employment and business – Bridget Smith
5. What is next?
6. Workshop sub group sessions
7. Close

# Survey results Oct 2016

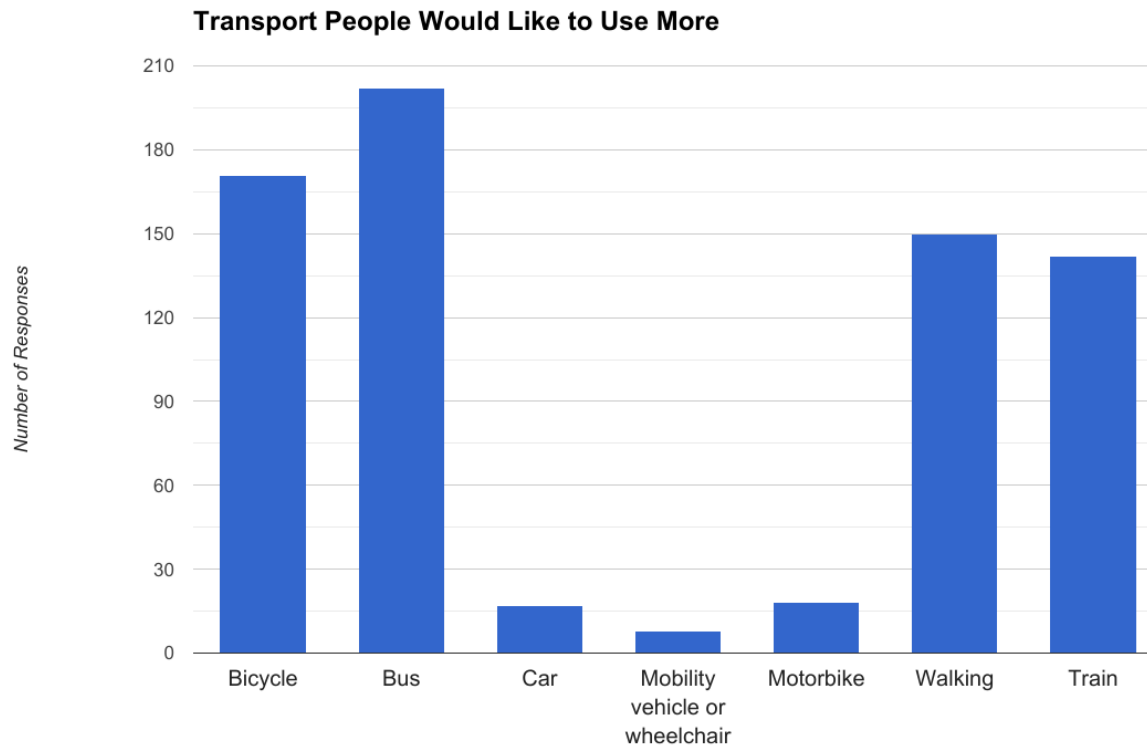
Survey Age Range



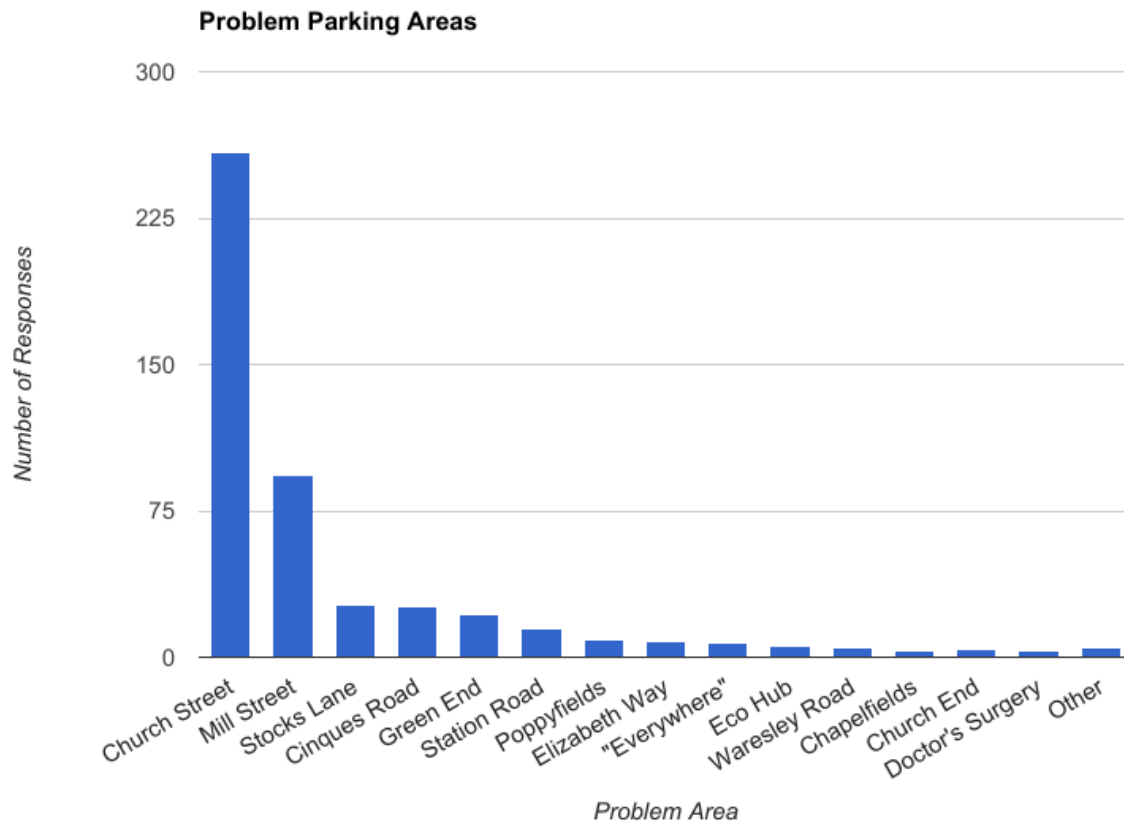
# Infrastructure-Poor ratings



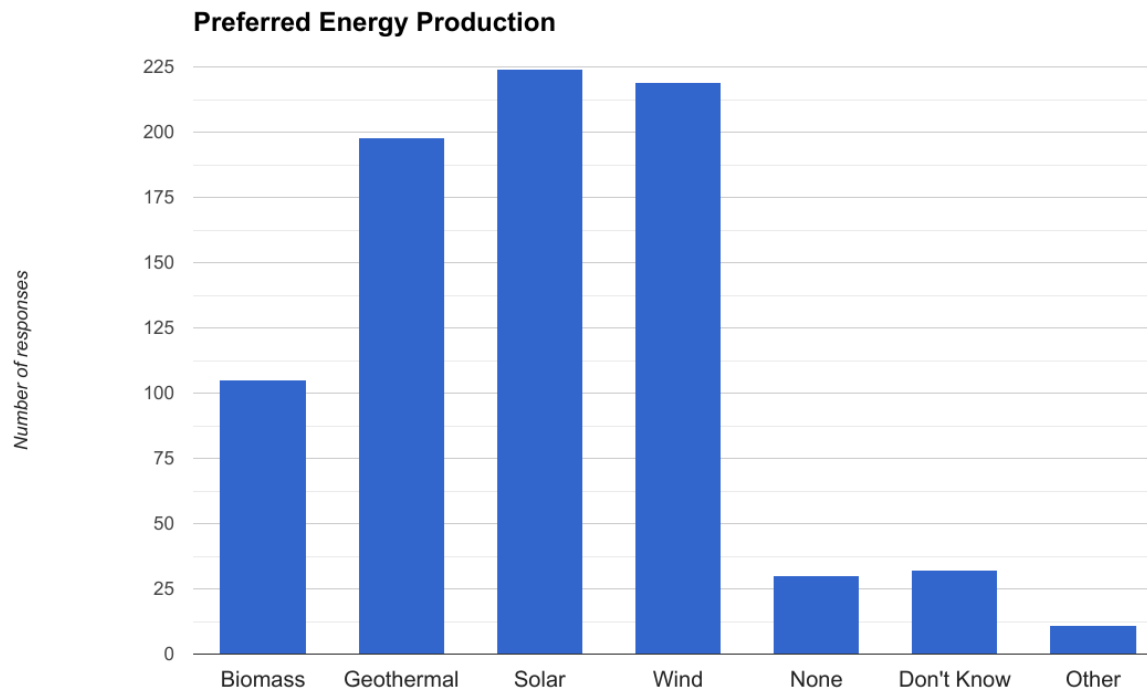
# Key findings-transport



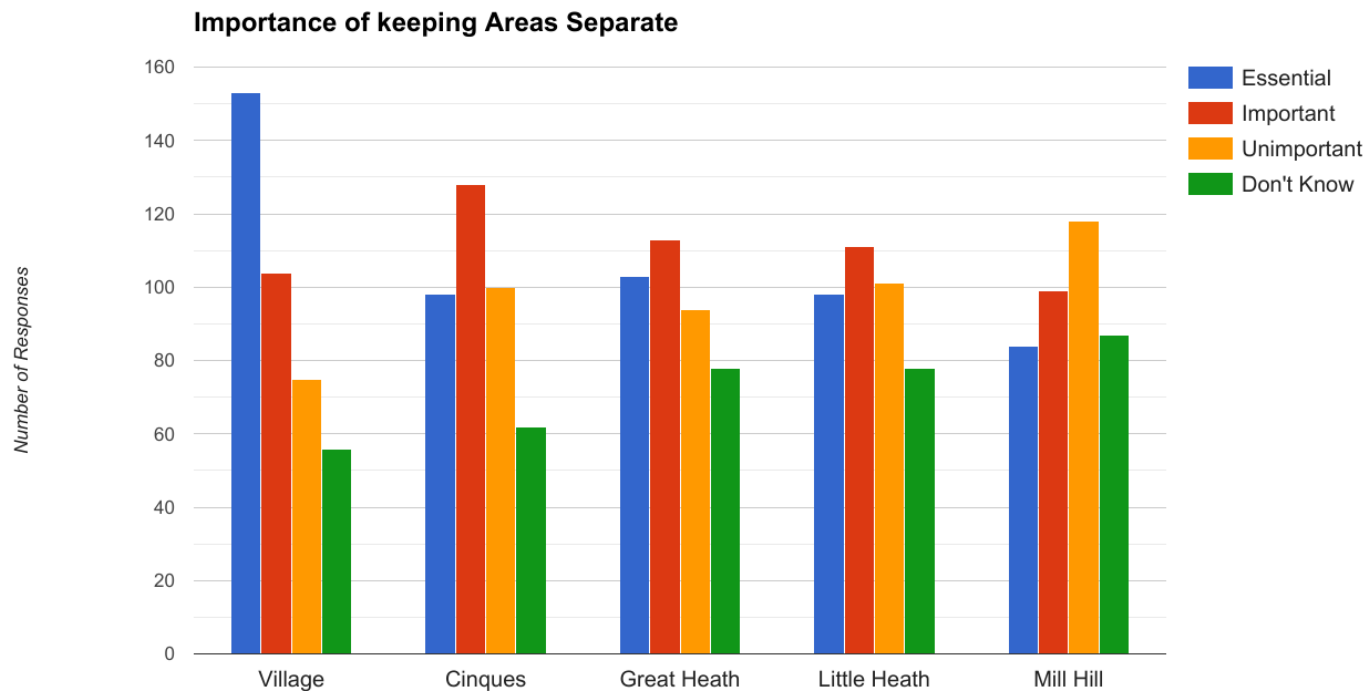
# Key findings Church St



# Key findings-energy production

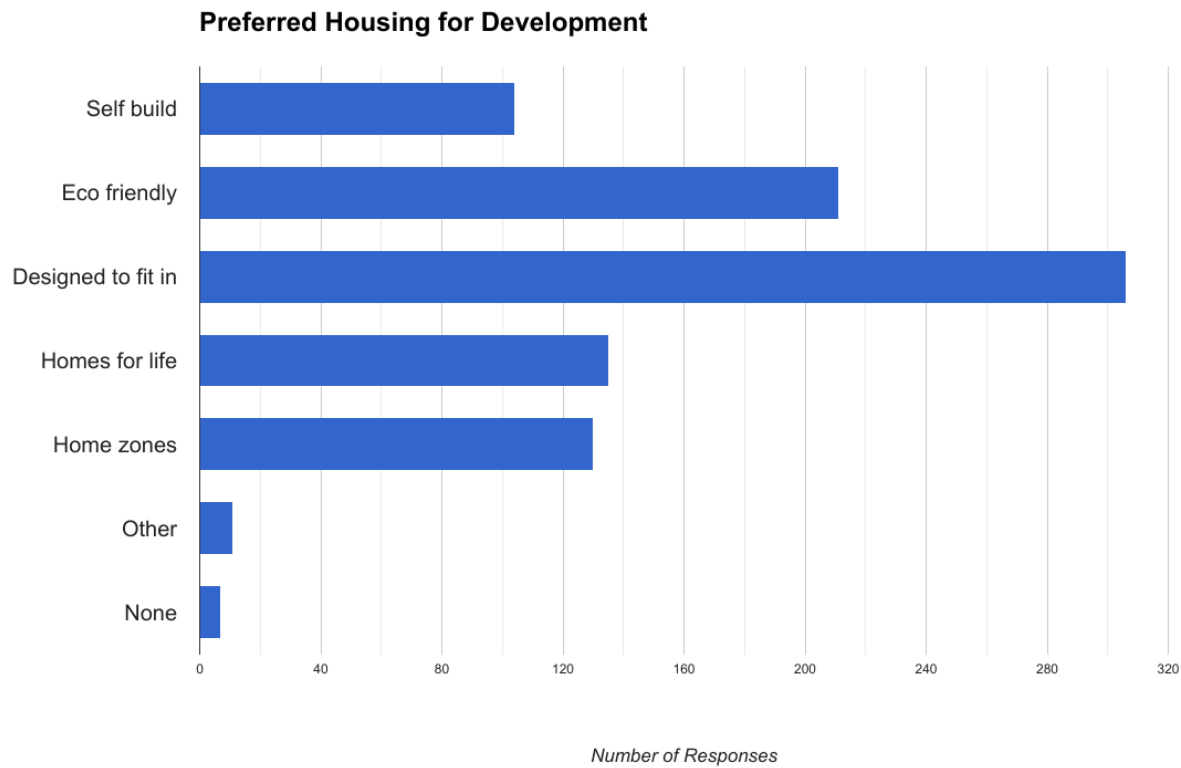


# Key findings-village separation and hamlets

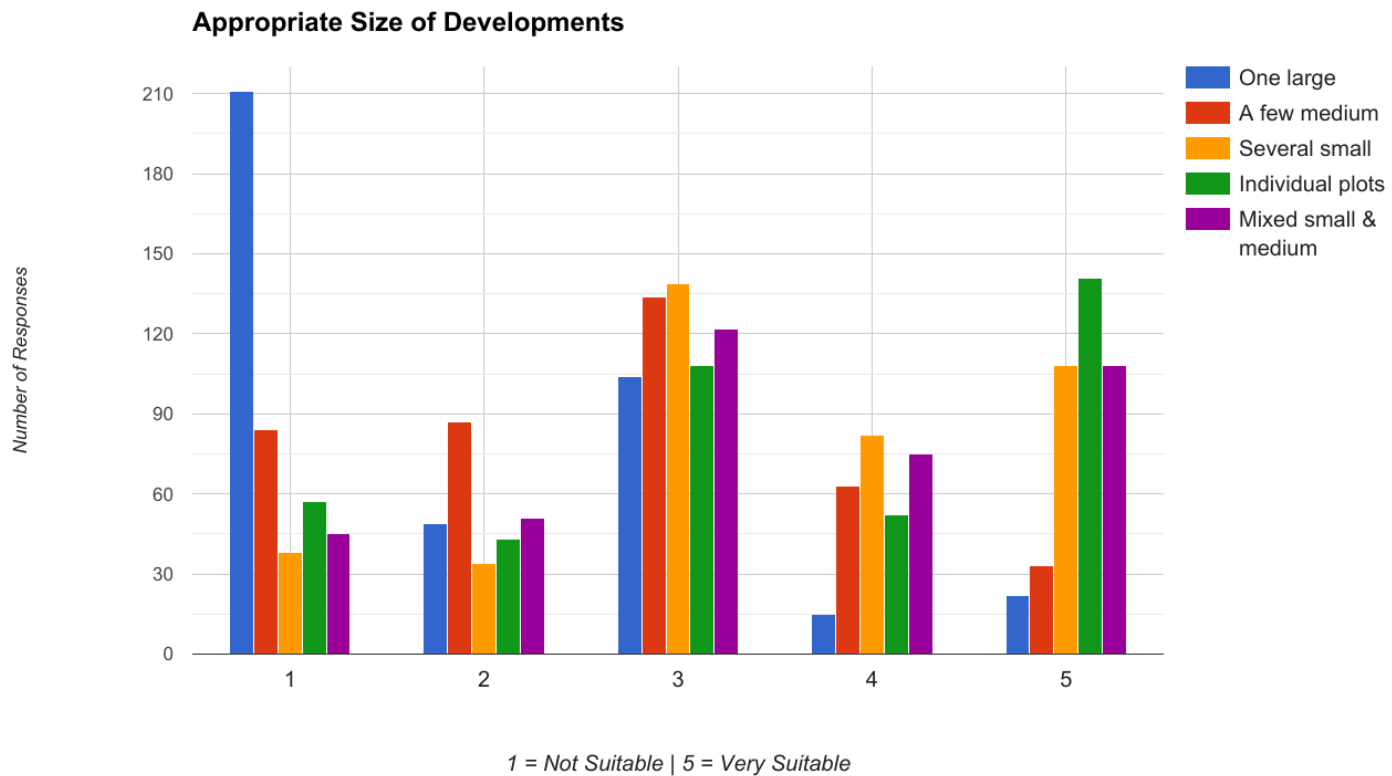




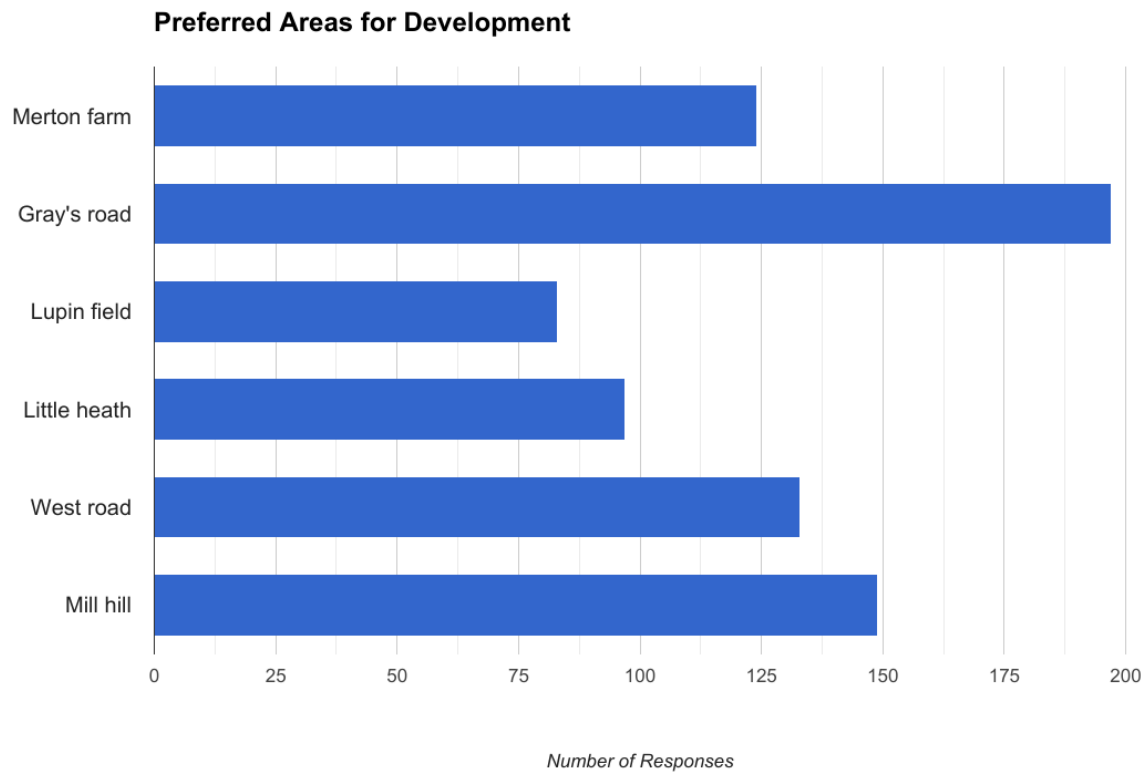
# Key findings-preferred housing types



# Key findings-appropriate housing development size



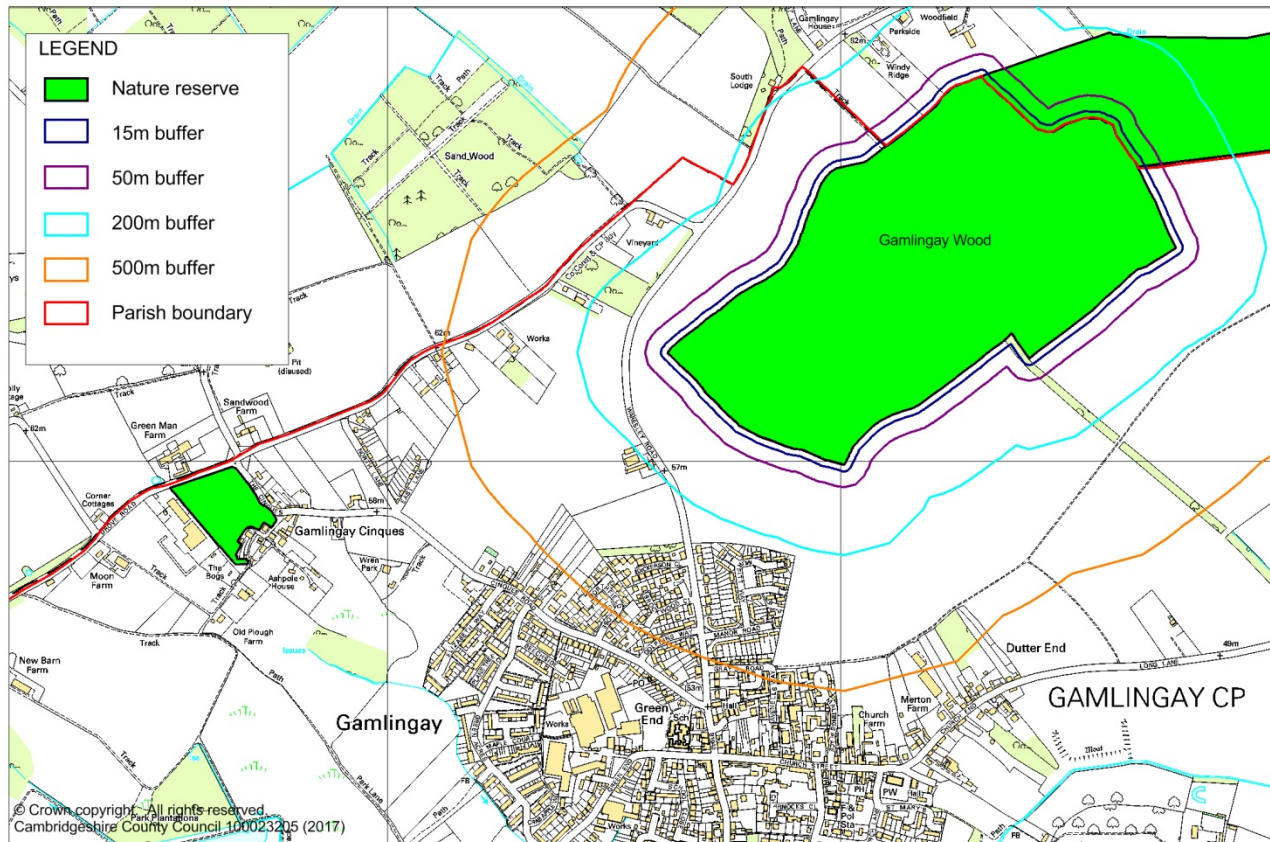
# Key finding-suggested initial SHLAA preferences



# Buffer Zones Ancient woodland

Example: Gamlingay Wood 500m and 200m buffer proposal

Gamlingay Wood possible buffers for development



# What is Next?

- Draft policy discussions – sub group leads to introduce their key areas
  - Join a sub group – please visit the topic tables
  - Discuss the findings further and identify key policy themes
- 
- Further information contact  
Clerk@gamlingay-pc.gov.uk